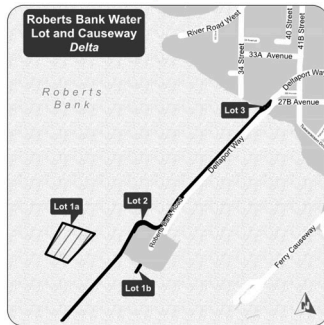


Approved Land Use Plan Amendments

Delta Roberts Bank

Redesignation: Lots 1a, 1b, 2 to "Port Terminal", Lot 3 to "Special Study Area"



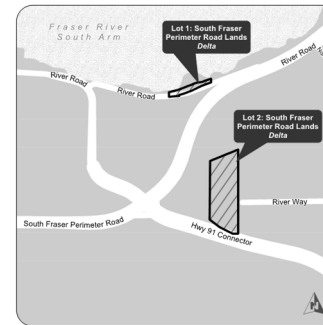
Delta Rail Expansion Lands

Redesignation to "Special Study Area"



Delta South Fraser Perimeter Road Lands

Redesignation: Lot 1 and Lot 2 to "Industrial"



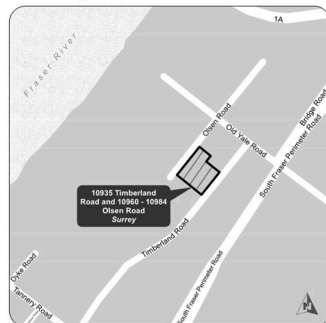
Richmond

Redesignation to "Industrial"



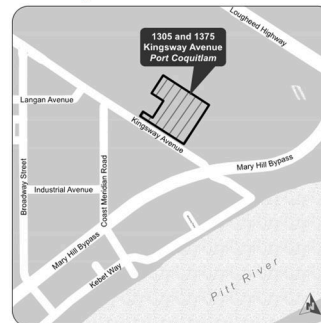
Surrey

Redesignation to "Industrial"



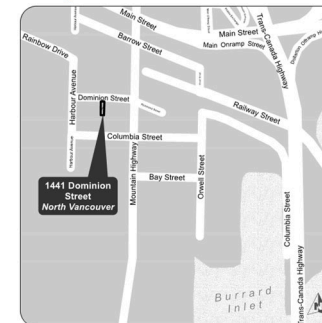
Port Coquitlam

Redesignation to "Industrial"



North Vancouver

Redesignation to "Port Terminal"



On December 11, 2018, the Vancouver Fraser Port Authority board of directors approved the proposed amendments to the Land Use Plan for sites acquired by the port authority over the past year located in the City of Delta, City of Richmond, City of Surrey, District of North Vancouver, and the City of Port Coquitlam. Five lots have been redesignated to the "Industrial" designation, four lots have been redesignated to the "Port Terminal" designation and two lots have been redesignated to "Special Study Area" designation.

Visit porttalk.ca/landuseplan to:

- Read the consultation summary and the consideration report
- Read the Land Use Plan
- View the updated Land Use Plan Maps

For more information:

email: landuseplan@portvancouver.com
call: 604-665-9092