

Port of Vancouver Container Vessel Line Up December 6, 2024

Container Vessels Currently at Berth: 4

| Date | Status | Vessel Name | Service | Terminal | Arrival at Berth | Total Dwell Days prior to Berth |
|-------|----------|--------------------------|---------|-----------|------------------|---------------------------------|
| 6-Dec | At Berth | MSC UTMOST VII | TP1 | Centerm | 2024-12-04 6:54 | 6.2 |
| 6-Dec | At Berth | ALULA EXPRESS | PN3 | Deltaport | 2024-12-04 13:51 | 1.2 |
| 6-Dec | At Berth | GEORGE WASHINGTON BRIDGE | PN1 | Deltaport | 2024-12-04 14:55 | 2.3 |
| 6-Dec | At Berth | CMA CGM URAL | PNW1 | Vanterm | 2024-12-04 21:38 | 0.4 |

Container Vessels Currently at Anchor: 4

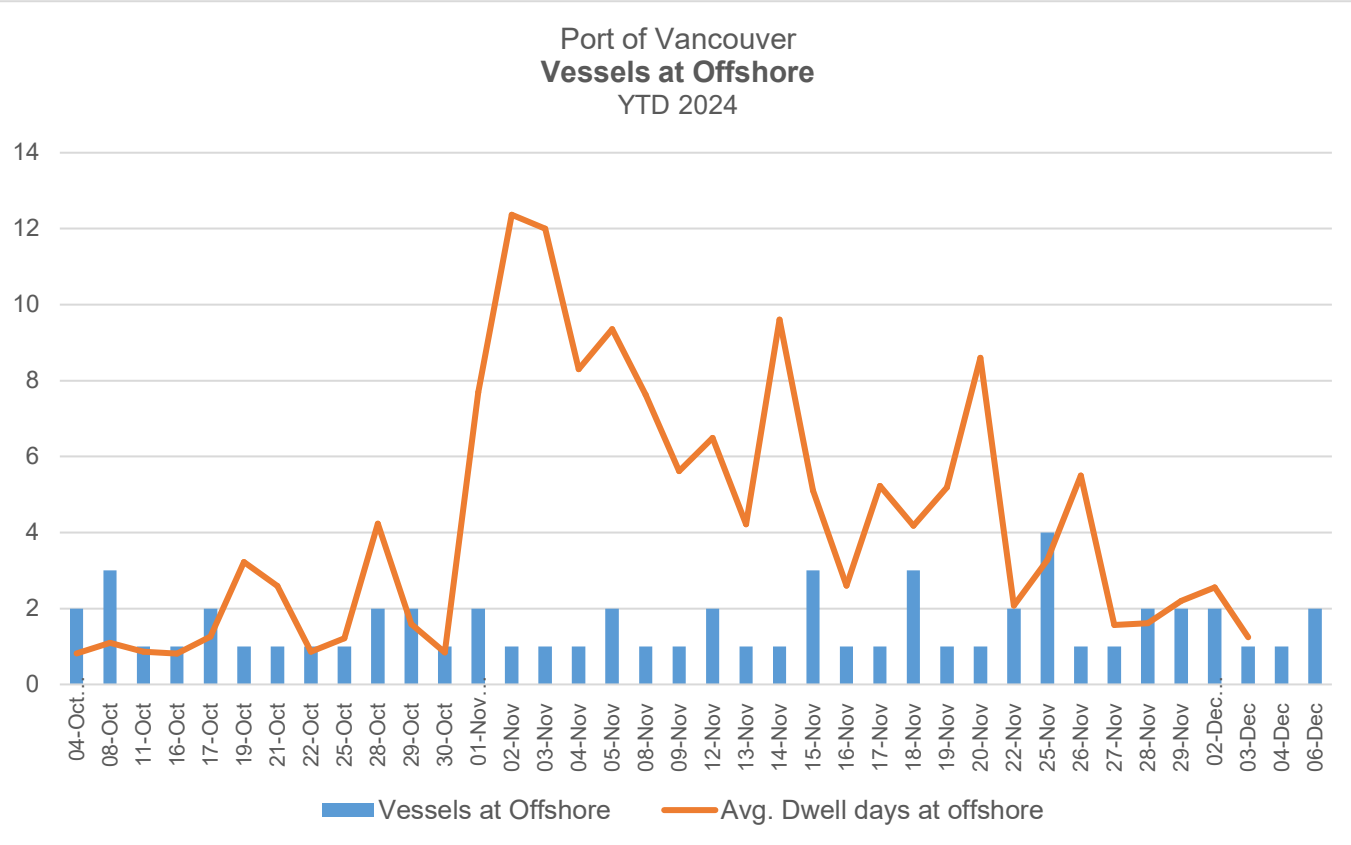
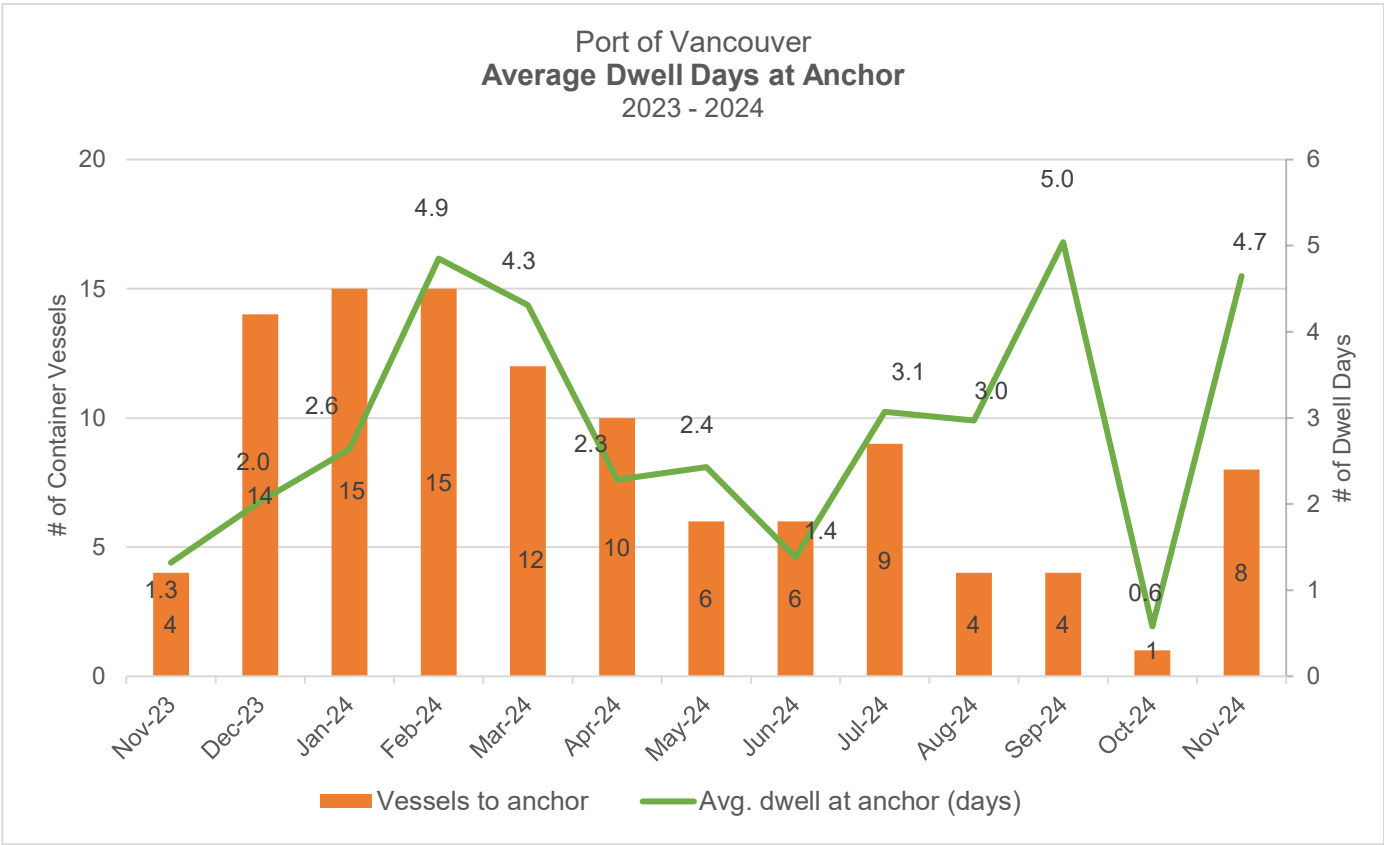
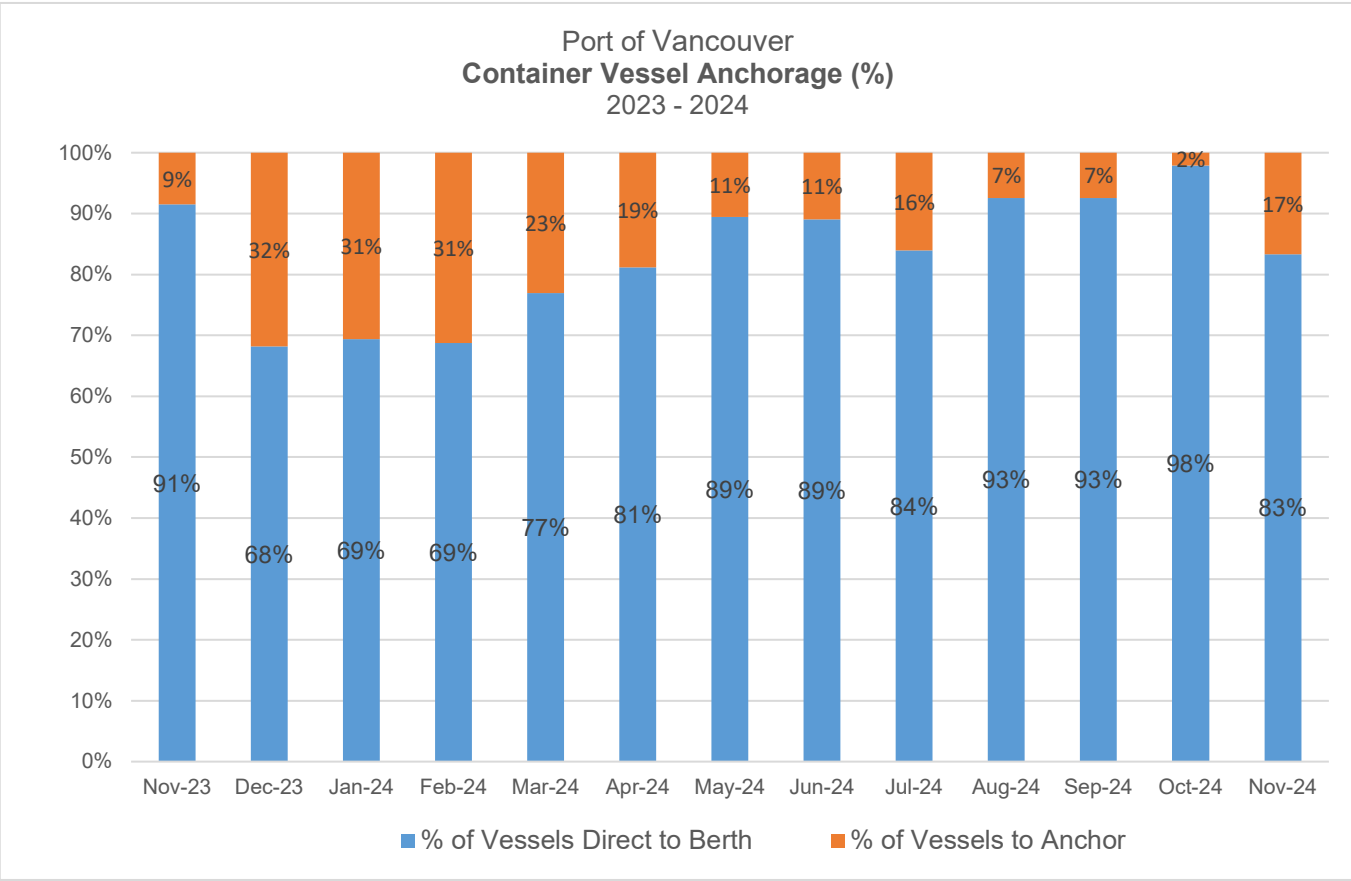
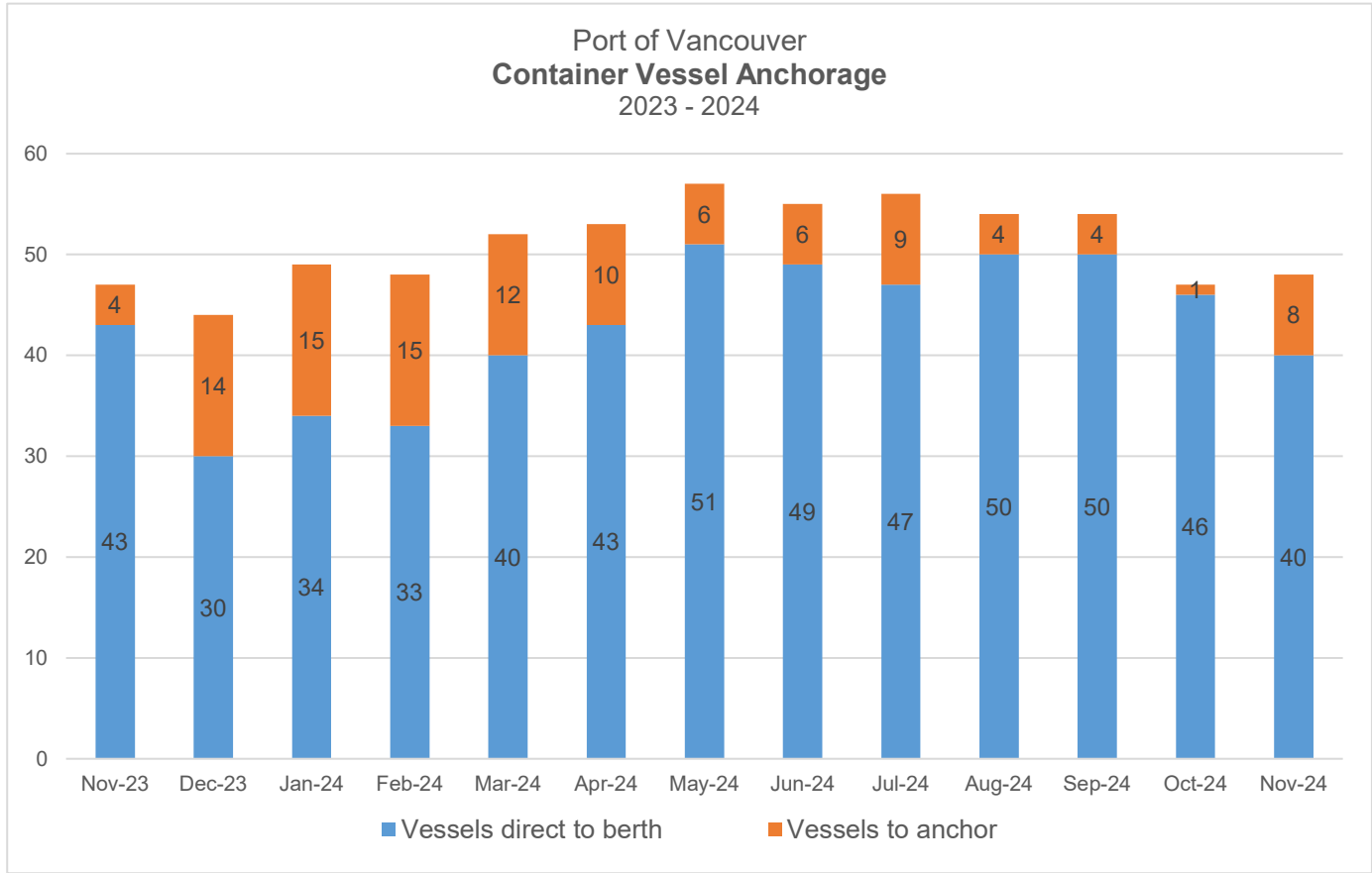
| Date | Status | Vessel Name | Service | Terminal | Current Location | Arrival at Anchor | Days Offshore | Days at Anchor | ETA Berth |
|-------|-----------|-------------|---------|----------|--------------------------|-------------------|---------------|----------------|-----------|
| 6-Dec | At Anchor | YM UNIFORM | PN4 | Centerm | ENGLISH BAY ANCHORAGE 1 | 2024-11-29 0:33 | 1.0 | 7.3 | 12-Dec |
| 6-Dec | At Anchor | TS DUBAI | TP1 | Centerm | ENGLISH BAY ANCHORAGE 6 | 2024-12-02 3:19 | 3.2 | 4.2 | 7-Dec |
| 6-Dec | At Anchor | EVER SUMMIT | PNW3 | Vanterm | NANAIMO ANCHORAGE 4 | 2024-12-03 18:06 | - | 2.6 | 9-Dec |
| 6-Dec | At Anchor | GSL GRANIA | TP1 | Centerm | ENGLISH BAY ANCHORAGE 10 | 2024-12-05 3:41 | 2.8 | 1.2 | 14-Dec |

Note: Vessel line-up at anchor includes container vessels within VFPA jurisdiction and Southern Gulf Island anchorages.

Container Vessels Currently Dwelling Outside of VFPA Jurisdiction: 2

| Date | Status | Vessel Name | Service | Terminal | ETA Berth | Days Offshore | Est. Dwell Days |
|-------|----------|-------------|---------|-----------|------------------|---------------|-----------------|
| 6-Dec | Offshore | SM PORTLAND | PNS | FSD | 2024-12-07 16:00 | 0.0 | 1.3 |
| 6-Dec | Offshore | MSC ALINA | CHIN | Deltaport | 2024-12-08 1:00 | 0.0 | 1.7 |

Note: Container vessels dwelling in the Pacific Region only include container vessels destined for Port of Vancouver terminals. Offshore area is measured approximately between N47-49° and W122-127°, the southern part of Vancouver Island and the Strait of Juan de Fuca. ETA Berth is subject to change and does not include anchor assignment. The beginning of dwelling days is determined on the first reported day of each vessel.



Current Month Average Time of Vessels at Anchor: 3.08 days

Note: This measure includes vessels that have berthed since anchor assignment.
The beginning of dwelling days at offshore is determined on the first reported day of each vessel.